




# Samningssvæði

Jörð: Ljárskógar  
Sveitarfélag: Dalabyggð  
Landnr: 137576  
Stærð samningssvæðis í ha: 198,2  
Jarðareigandi: Hörpugata 1 ehf

-  Vegir\_og\_slóðar - Ísland
-  Afmörkun svæðis
-  Samningssvæði - hnitpunktar



**Hnitakerfi: Isnet 93**

Númer hnits	Isnet X hnit	Isnet Y hnit
1	372970,7239	519137,0367
2	373484,181	519414,7744
3	373661,4921	519272,9255
4	374588,8737	520300,7337
5	374312,4228	520959,2846
6	374231,5696	520967,6618
7	374049,4904	521195,0372
8	374008,3662	521212,3213
9	373927,9057	521890,5734
10	373788,3299	521837,3325
11	373589,945	521393,7253
12	373725,1769	520959,1625
13	373741,8311	520831,4805
14	373733,504	520726,0041
15	373664,1116	520437,3317
16	373619,7005	520334,631
17	373530,8782	520209,7247
18	373308,8226	520045,9587
19	373025,2622	520079,4004
20	372663,7355	519580,4271

Dagsetning: 5.7.2022

Kortagerð: Valdimar Reynisson

Mælikvarði: 1:14.000

